Museum of Memory and Hope

by : Mohammed Abu tahnat

Location

Palestine - Bethlehem - Al-Ubaidiya

Land area = 40,000 m2
The used area = 30 m2
The height of the land above sea level = 598 meters

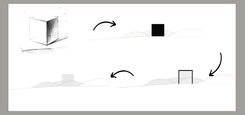






Concept

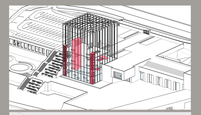
The cube is one of the engineering forms that express strength and durability, and the idea is the stability of the Palestinian people on their land and their adherence to it, and the cube was stripped in sequence until it became transparent because of the clarity and transparency of the Palestinian issue, and also to create a unique experience for the visitor to feel open and communicate with the outside world and enjoy the vision of.




The Palestinian people were living in stability on their land at the end of the Ottoman period, but the beginning of the beginning of the British coast led to revolutions aimed at freedom, all the victims who died from the beginning of the struggle until freedom, which I expressed in the Dome of the Rock, and therefore the openings and the end of the museum were directed towards the Dome of the Rock that appear from the site.



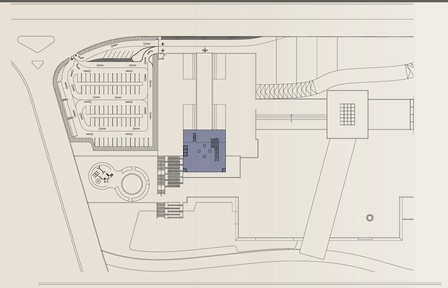
Vertical movement



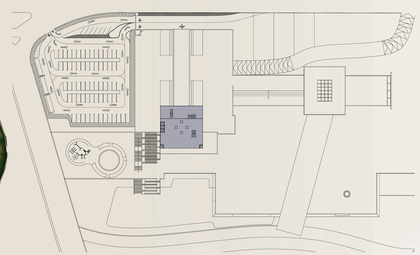


Site plan





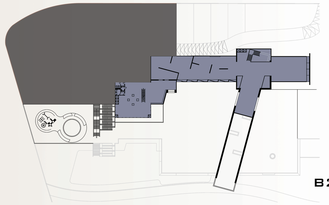
Ground Floor



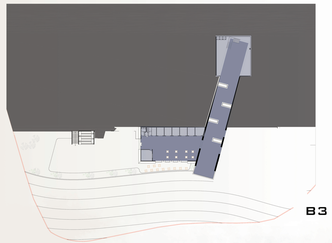
First Floor




B1



B2



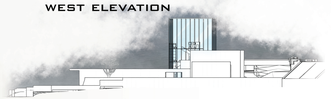
B3




East elevation



north elevation

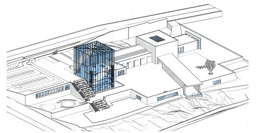


West elevation



South elevation






















Sec A-A



Sec B-B